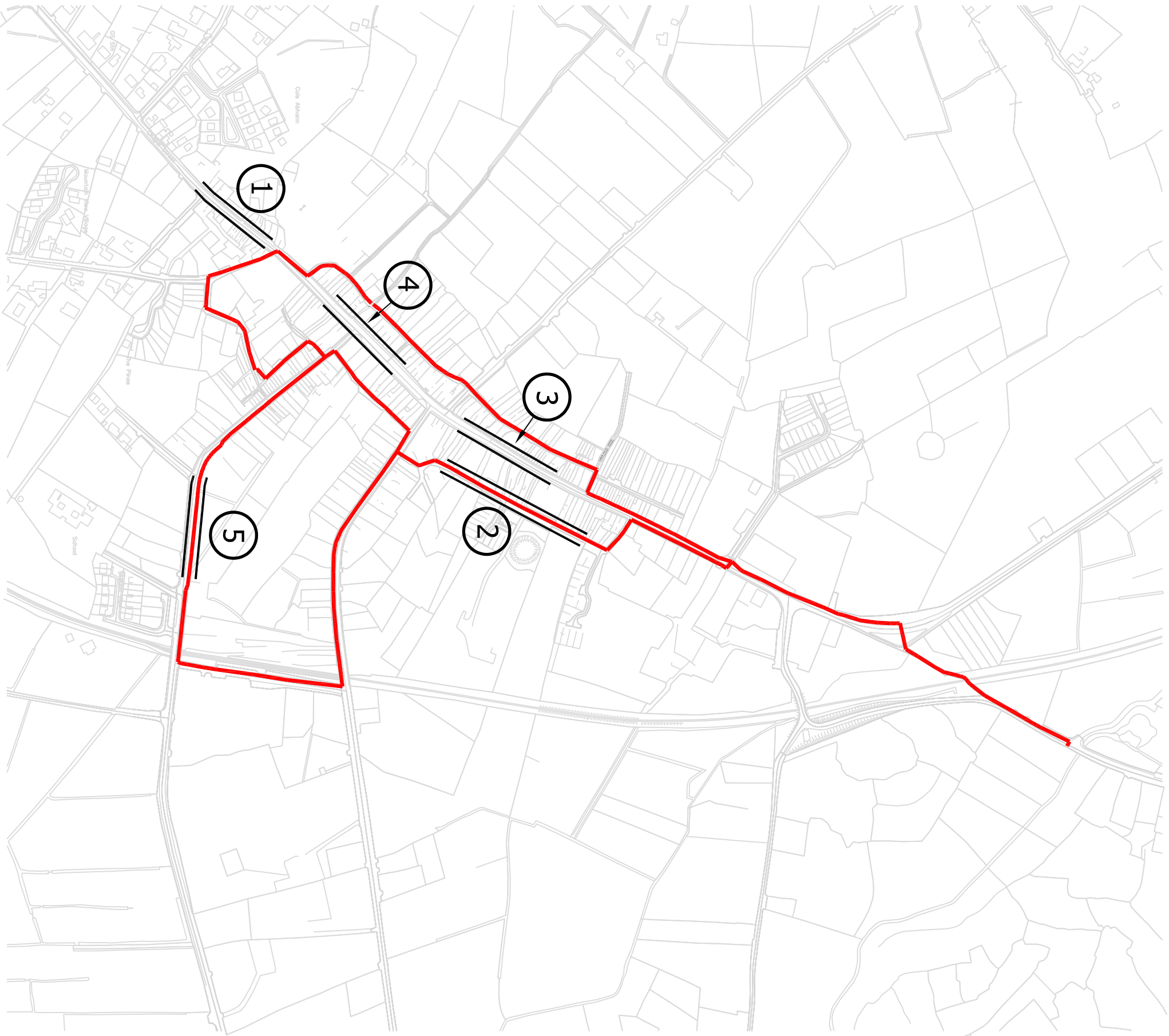





Street Register

1. Chapel Street
2. Circular Road
3. Maiden Street
4. Main Street
5. Thomas Street



NOTES & LEGEND:

-  Metropolitan Area Network
-  Street Location Identifier
-  Street Register ID

"Mapping based on Ordnance Survey Ireland, Licence No. NE XXXXXXXX
© Ordnance Survey Ireland and Government of Ireland"

D			
C			
B			
A			
REV.	REVISION DETAILS:	REV BY:	DATE:

PROJECT ID: DPE2001-105

CONTRACTOR:

PREPARED BY: OS

TITLE: KILTMAGH METROPOLITAN AREA NETWORK OVERVIEW DRAWING

CHECKED BY:

DRAWING No: KILT1-MF-038

REVISION:

SCALE: NTS

SHEET 1 of 1

DATE OF DWG: 01.10.04